









Site Location

Subject Site: 35743 Horton Street, Shedden
ON
File Number: Planning Report 2024-
Owner: Township of Southwold
CA: Lower Thames Conservation
Created By: TE
Date: 04/22/2025
Township of Southwold

Legend

- | | |
|---|--|
| Land Use Designations | Strategic Employment Areas |
|  Tier 1 |  St. Thomas Municipal Airport |
|  Tier 2 |  Provincial Highway |
|  Tier 3 |  County Highway |
|  Agricultural |  Local Road |

County of Elgin Official Plan



Schedule 'A' County Structure Map

Date: November 07, 2024
Projection: NAD 83 Zone 17N
Disclaimer: The County of Elgin takes every precaution to put up-to-date and accurate information on this map. However, it does not expressly warrant that the information contained in the map is accurate on the date of publication. All users may use this information at their own risk. The Municipality will not entertain any claims arising out of the use of this map or information.

The Corporation of the County Elgin
Prepared By: Planning and Development